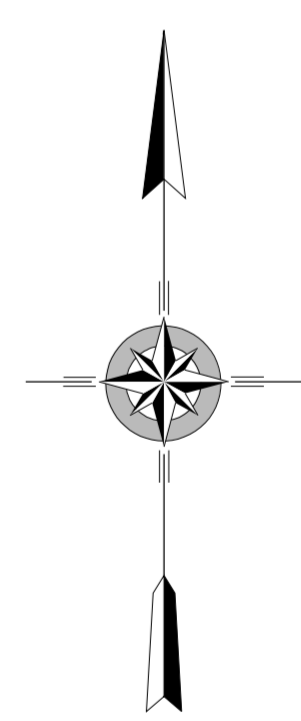
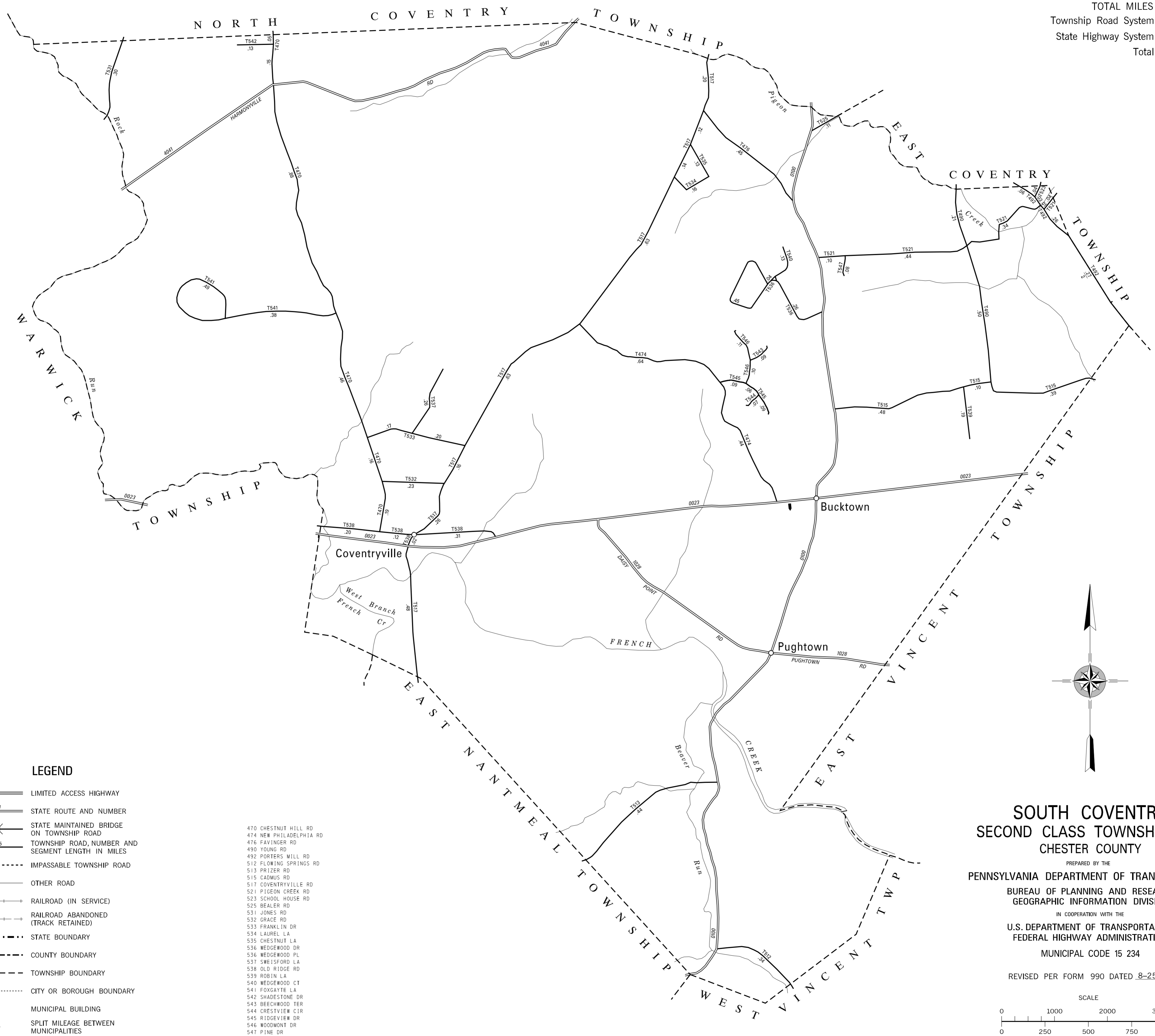


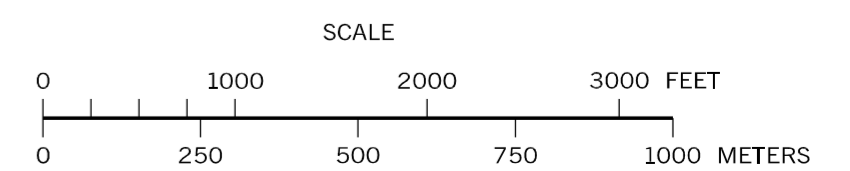
TOTAL MILES	
Township Road System	14.91
State Highway System	9.11
Total	24.02



**SOUTH COVENTRY
SECOND CLASS TOWNSHIP MAP
CHESTER COUNTY**

PREPARED BY THE
PENNSYLVANIA DEPARTMENT OF TRANSPORTATION
BUREAU OF PLANNING AND RESEARCH
GEOGRAPHIC INFORMATION DIVISION
IN COOPERATION WITH THE
U.S. DEPARTMENT OF TRANSPORTATION
FEDERAL HIGHWAY ADMINISTRATION
MUNICIPAL CODE 15 234

REVISED PER FORM 990 DATED 8-25-04



LEGEND

- LIMITED ACCESS HIGHWAY
- STATE ROUTE AND NUMBER
- STATE MAINTAINED BRIDGE ON TOWNSHIP ROAD
- TOWNSHIP ROAD, NUMBER AND SEGMENT LENGTH IN MILES
- IMPASSABLE TOWNSHIP ROAD
- OTHER ROAD
- RAILROAD (IN SERVICE)
- RAILROAD ABANDONED (TRACK RETAINED)
- STATE BOUNDARY
- COUNTY BOUNDARY
- TOWNSHIP BOUNDARY
- CITY OR BOROUGH BOUNDARY
- MUNICIPAL BUILDING
- SPLIT MILEAGE BETWEEN MUNICIPALITIES

- 470 CHESTNUT HILL RD
- 474 NEW PHILADELPHIA RD
- 476 FAYINGER RD
- 490 YOUNG RD
- 492 PORTERS MILL RD
- 512 FLOWING SPRINGS RD
- 513 PRIZER RD
- 515 CADMUS RD
- 517 COVENTRYVILLE RD
- 521 PIGEON CREEK RD
- 523 SCHOOL HOUSE RD
- 525 BEALER RD
- 531 JONES RD
- 532 GRACE RD
- 533 FRANKLIN DR
- 534 LAUREL LA
- 535 CHESTNUT LA
- 536 WEDGEWOOD DR
- 536 WEDGEWOOD PL
- 537 SWEISFORD LA
- 538 OLD RIDGE RD
- 539 ROBIN LA
- 540 WEDGEWOOD CT
- 541 FOXGAYTE LA
- 542 SHADESTONE DR
- 543 BEECHWOOD TER
- 544 CRESTVIEW CIR
- 545 RIDGEVIEW DR
- 546 WOODMONT DR
- 547 PINE DR